
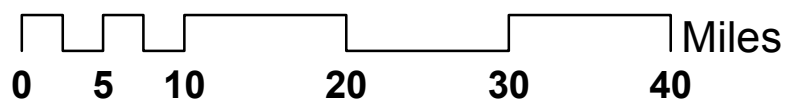
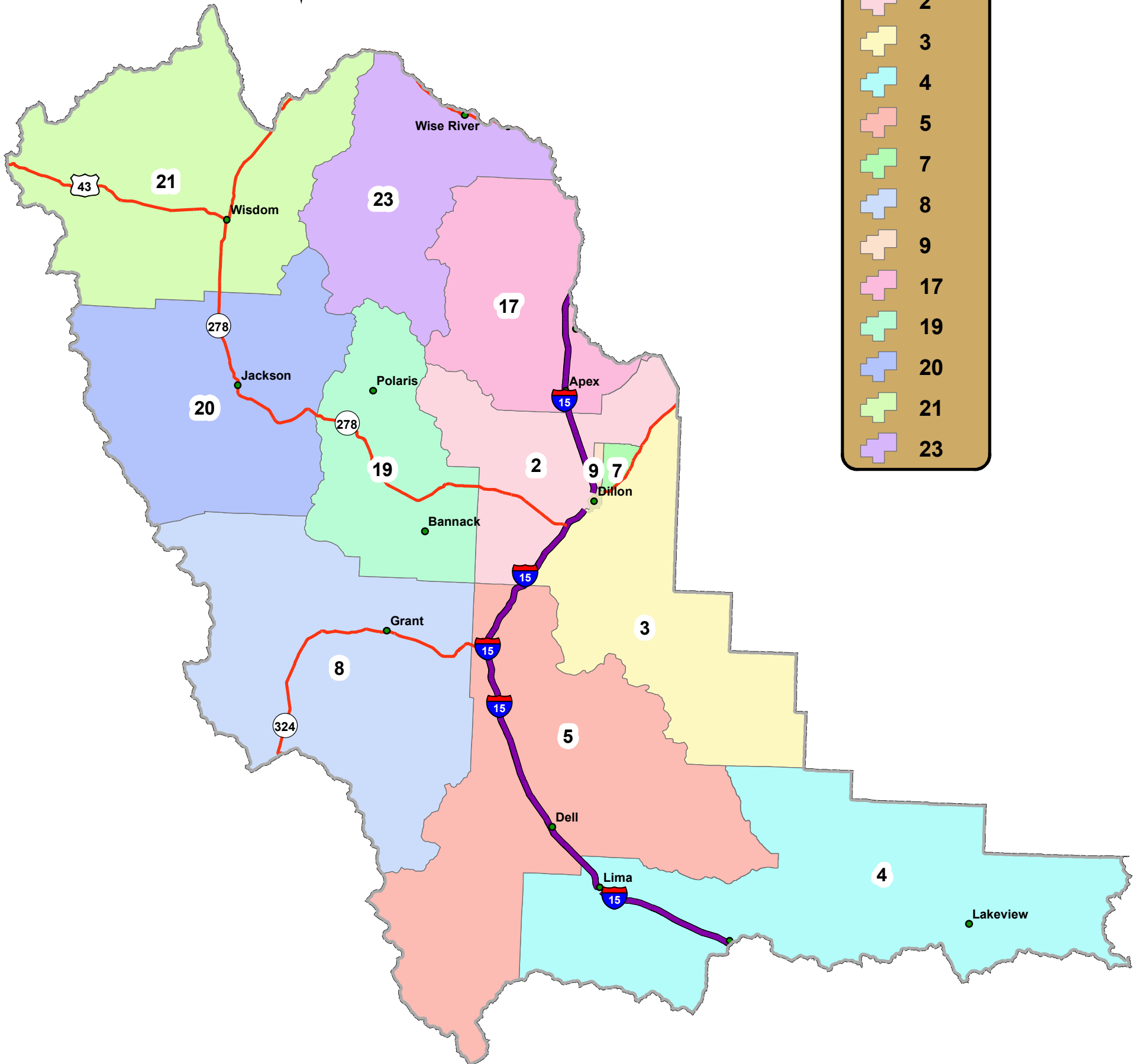


# Beaverhead County Voter Precincts



County Precincts	
	2
	3
	4
	5
	7
	8
	9
	17
	19
	20
	21
	23



Prepared by Beaverhead County GIS  
with data supplied by Montana NRIS and  
Beaverhead County Clerk And Recorder.

Created March 19, 2019 in ArcGIS 10.1 using ArcMap, ESRI, Inc.  
NAD 1983 StatePlane Montana FIPS 2500  
Projection: Lambert Conformal Conic  
Scale 1:750,000

\\BVR-SVR-1\userfolders\tsawyer\Documents\ArcGIS\Maps\ClerkAndRecorder\Voting\VoterPrecinctsCounty.mxd  
Credits: Beaverhead County Clerk & Recorder, Montana NRIS, ESRI