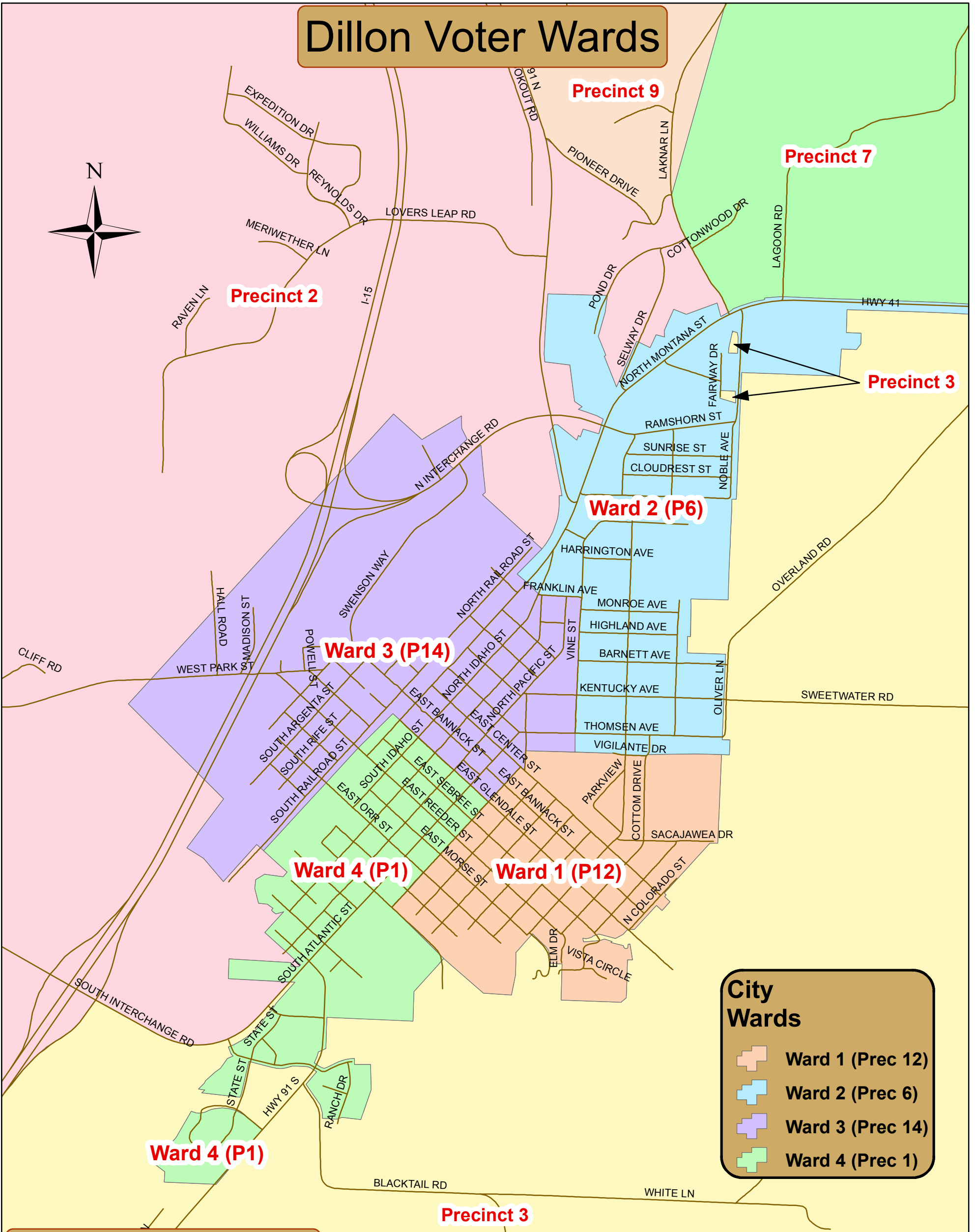







Dillon Voter Wards



City Wards

-  Ward 1 (Prec 12)
-  Ward 2 (Prec 6)
-  Ward 3 (Prec 14)
-  Ward 4 (Prec 1)

Prepared by Beaverhead County GIS with data supplied by Montana NRIS and Beaverhead County Clerk And Recorder.

Created March 19, 2019 in ArcGIS 10.1 using ArcMap, ESRI, Inc.
 NAD 1983 StatePlane Montana FIPS 2500
 Projection: Lambert Conformal Conic
 Scale 1:15,000

\\BVR-SVR-1\userfolders\tsawyer\Documents\ArcGIS\Maps\ClerkAndRecorder\Voting\VoterPrecinctsCity.mxd
 Credits: Beaverhead County Clerk & Recorder, Montana NRIS, ESRI

