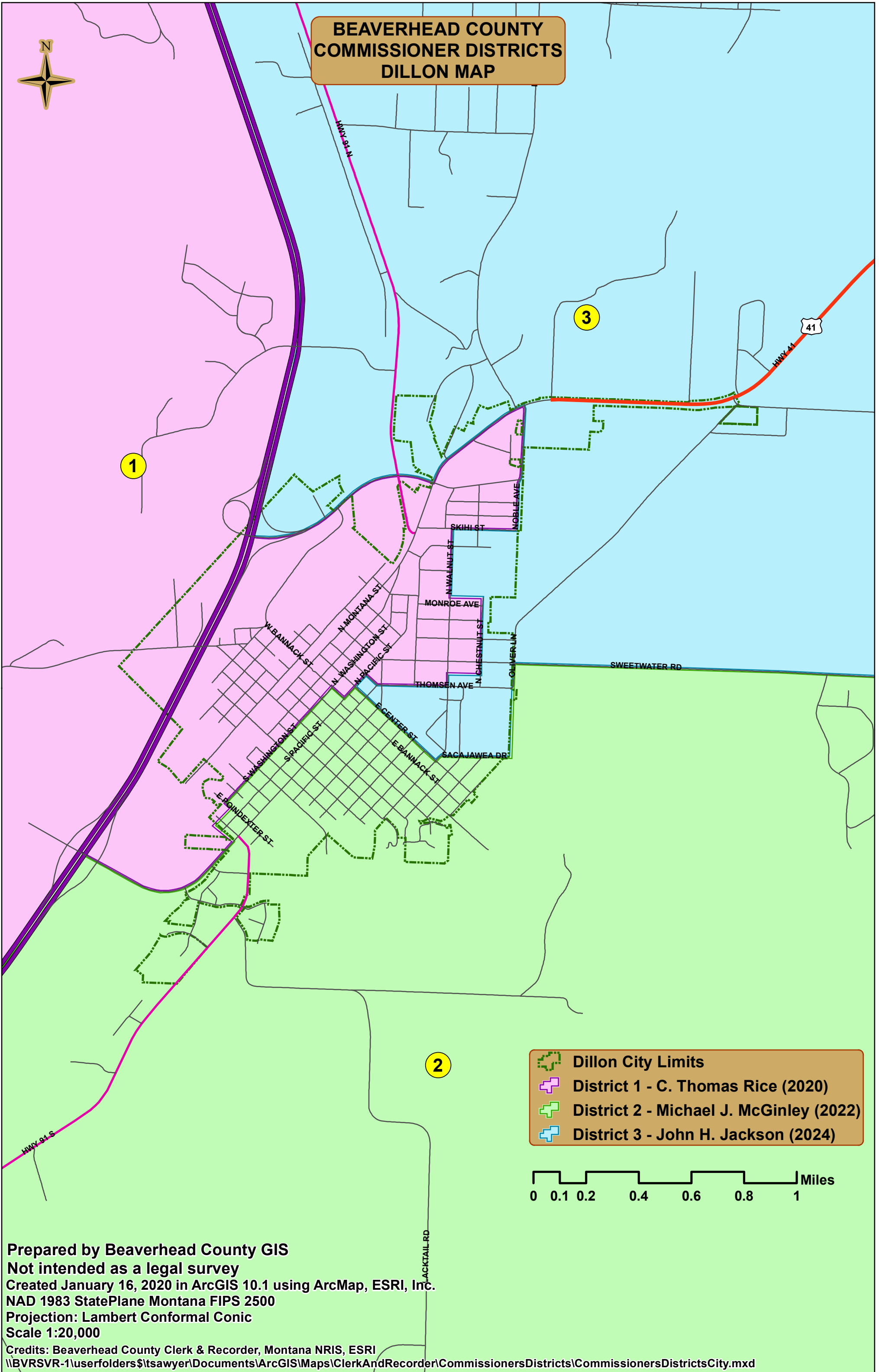



BEAVERHEAD COUNTY COMMISSIONER DISTRICTS DILLON MAP

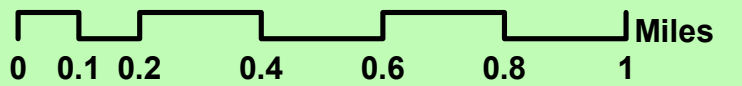


1

3

2

- Dillon City Limits
- District 1 - C. Thomas Rice (2020)
- District 2 - Michael J. McGinley (2022)
- District 3 - John H. Jackson (2024)



Prepared by Beaverhead County GIS
 Not intended as a legal survey
 Created January 16, 2020 in ArcGIS 10.1 using ArcMap, ESRI, Inc.
 NAD 1983 StatePlane Montana FIPS 2500
 Projection: Lambert Conformal Conic
 Scale 1:20,000

Credits: Beaverhead County Clerk & Recorder, Montana NRIS, ESRI
 \\BVR5VR-1\userfolders\tsawyer\Documents\ArcGIS\Maps\ClerkAndRecorder\CommissionersDistricts\CommissionersDistrictsCity.mxd