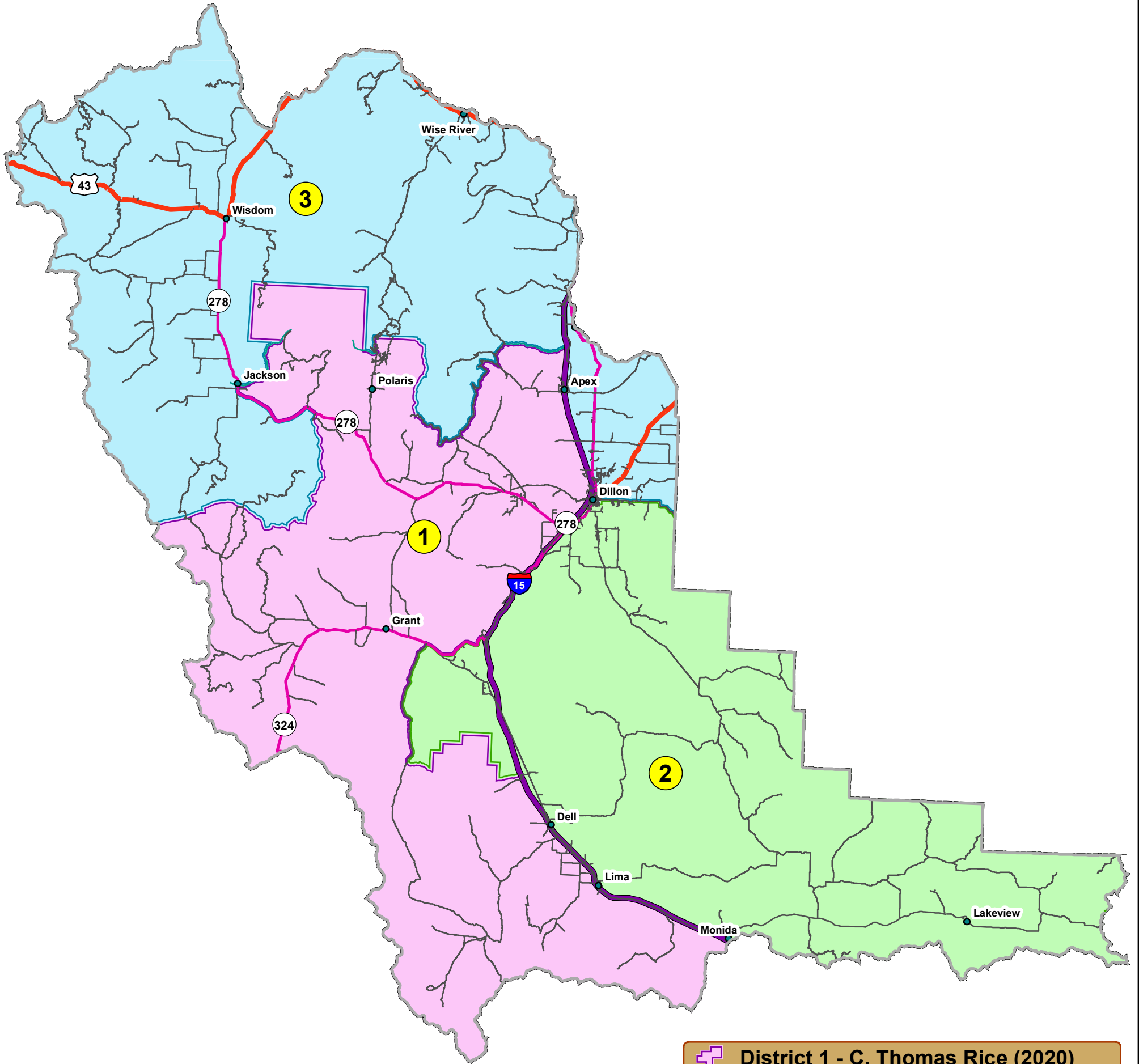



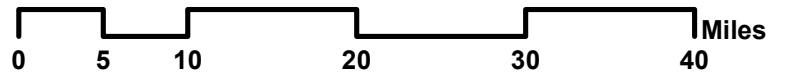


BEAVERHEAD COUNTY COMMISSIONER DISTRICTS COUNTY MAP



-  District 1 - C. Thomas Rice (2020)
-  District 2 - Michael J. McGinley (2022)
-  District 3 - John H. Jackson (2024)



Prepared by Beaverhead County GIS

Not intended as a legal survey

Created January 16, 2020 in ArcGIS 10.1 using ArcMap, ESRI, Inc.

NAD 1983 StatePlane Montana FIPS 2500

Projection: Lambert Conformal Conic

Scale 1:720,000

Credits: Beaverhead County Clerk & Recorder, Montana NRIS, ESRI

\\BVRSVR-1\userfolders\tsawyer\Documents\ArcGIS\Maps\ClerkAndRecorder\CommissionersDistricts\CommissionersDistricts.mxd